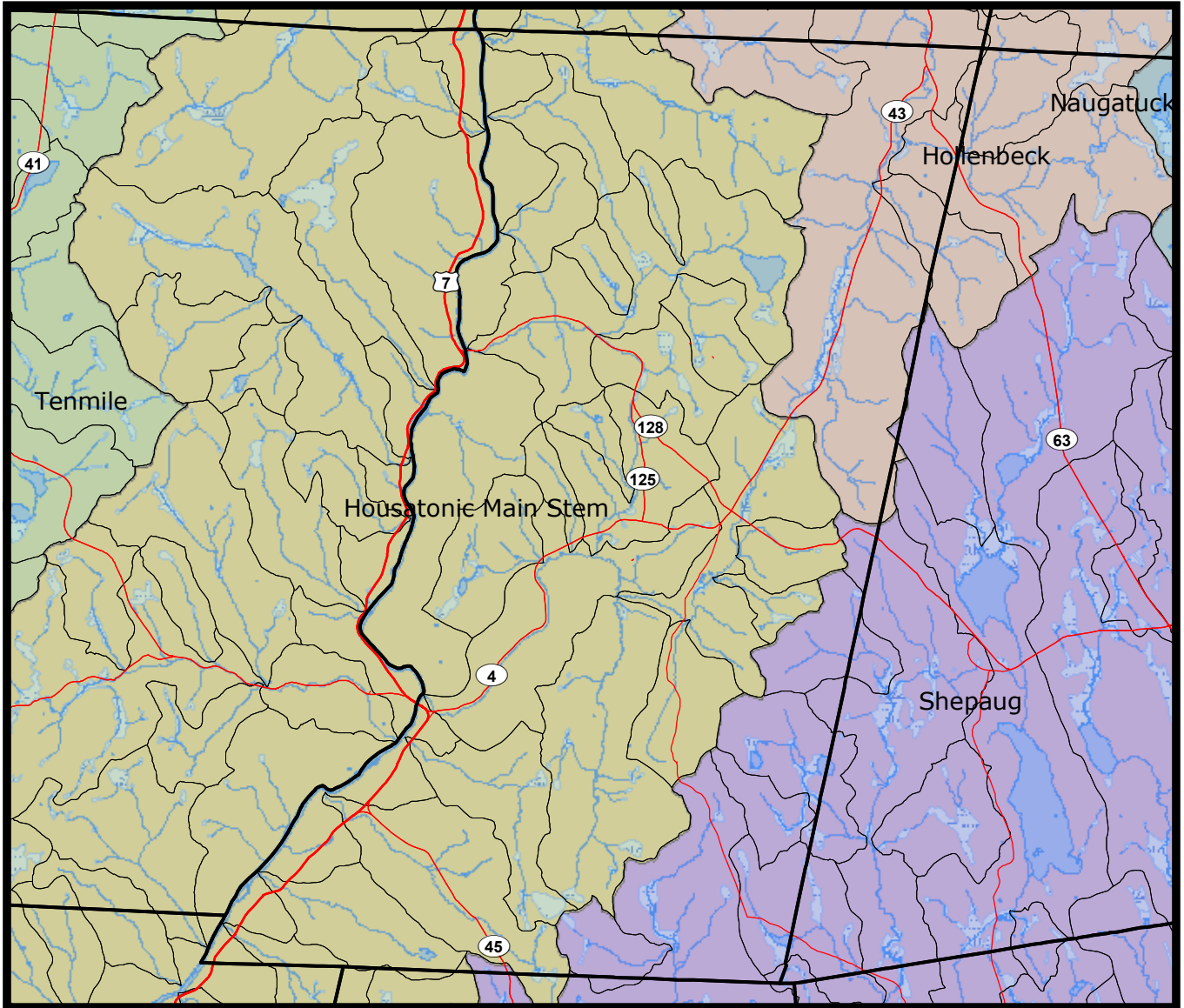














Community Resource Inventory Map Series

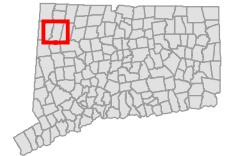


Legend

-  Towns
-  Major Highway
-  Primary Route
-  Secondary Route
-  Ramp
-  Local Basins
-  Intermittent Water
-  Water/Shore
-  Water
-  Intermittent Water
-  Marsh
-  Regional Basins (colors)



0 0.45 0.9 1.8 2.7 Miles



More Information: Visit <http://clear.uconn.edu/projects/cri>

Data source: CT DEP <http://www.ct.gov/dep/gis/>

This project was funded in part by the CT DEP through an EPA Clean Water Act Section 319 Nonpoint Source Grant. NEMO is an educational program of the Center for Land use Education and Research (CLEAR) at the University of Connecticut.

These maps are intended for general information and planning purposes only. They contain no authoritative positional information.

